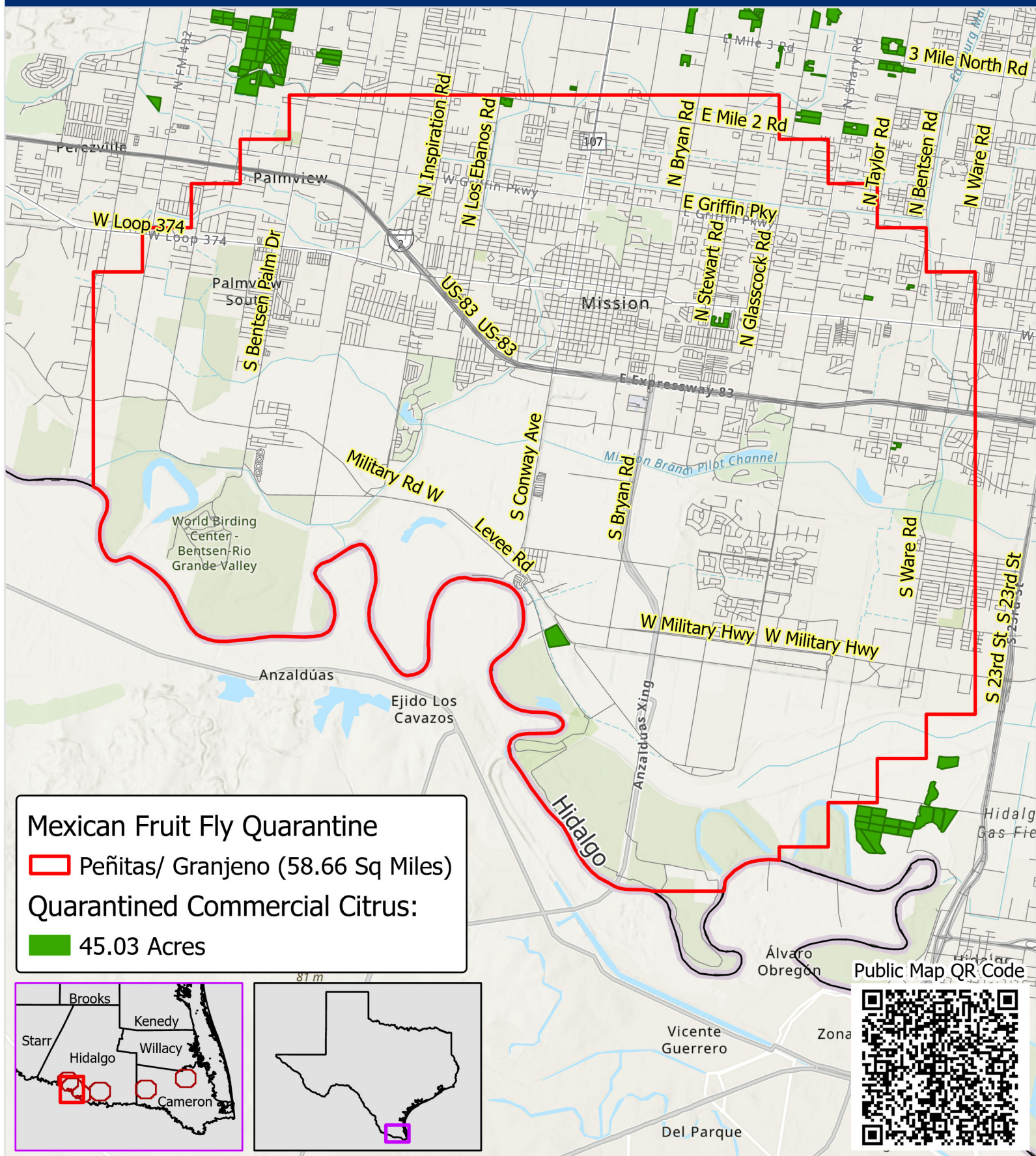
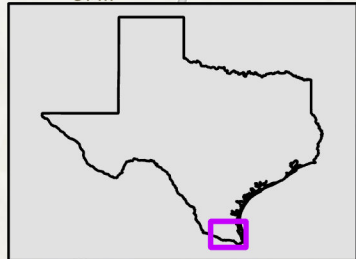
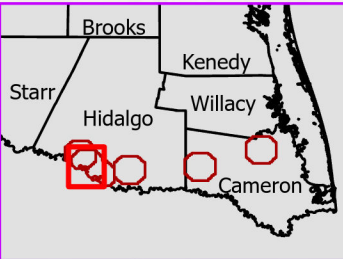


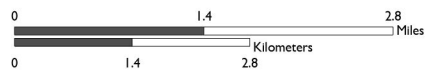
Peñitas/Granjeno Quarantine, Hidalgo County, TX



**Mexican Fruit Fly Quarantine**  
 Peñitas/ Granjeno (58.66 Sq Miles)  
**Quarantined Commercial Citrus:**  
 45.03 Acres



Public Map QR Code



1:90,000



**Date Created:**  
6/8/2026

USDA APHIS PPO  
1101 E Hackberry Ave  
Unit No. 300  
McAllen, TX 78501

These data, and all the information contained therein, have been collected by the U.S. Department of Agriculture's Animal and Plant Health Inspection Service (APHIS), or by its cooperators on APHIS' behalf, for restricted government purposes only and is the sole property of APHIS. See full disclaimer: <https://www.aphis.usda.gov/help/data-disclaimer>