



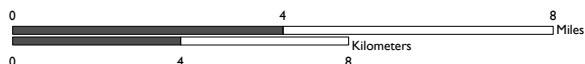
Mexican Fruit Fly Quarantine:

 Brownsville (109.75 Sq. Miles)

Quarantined Commercial Citrus:

 111.44 Acres

Public Map QR Code



1:180,000



Date Created:
3/17/2025

These data, and all the information contained therein, have been collected by the U.S. Department of Agriculture's Animal and Plant Health Inspection Service (APHIS), or by its cooperators on APHIS' behalf, for restricted government purposes only and is the sole property of APHIS. See full disclaimer: <https://www.aphis.usda.gov/help/data-disclaimer>

USDA APHIS PPO
1101 E Hackberry Ave
Unit No. 300
McAllen, TX 78501